













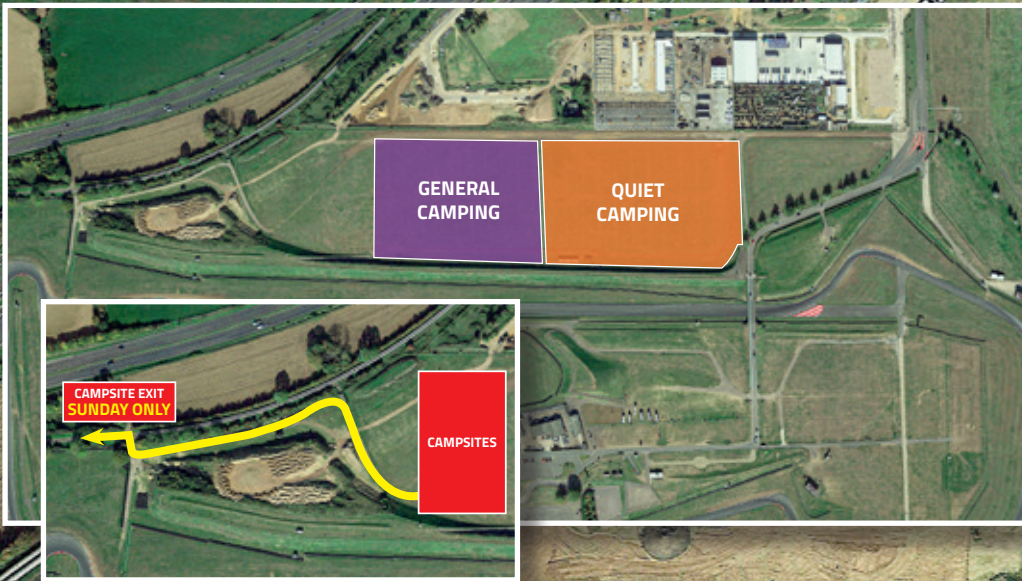
# SNETTERTON CAMPING

GENERAL AND QUIET AREAS

## MAP KEY

All dimensions are listed as width x depth

-  RESERVED (8 X 7 METRES)
-  RV/MOTORHOME (7 X 12 METRES)
-  BLUE BADGE\* (8 X 7 METRES)
-  GENERAL CAMPING AREA
-  ACCESSIBLE TOILETS/SHOWERS
-  TOILETS/SHOWERS
-  QUIET CAMPING AREA
-  UNRESERVED AREA
-  CAMPSITE SERVICES
-  MARQUEE AND BAR
-  WATER POINT
-  SECURITY INFORMATION POINT



**CAMPSITE EXIT ROUTE SUNDAY ONLY**

Please follow the route as illustrated above from 2pm on Sunday only.

*\*Please call 0344 225 4422 to book disabled pitches.*

*This map is for illustrative purposes only. All pitch sizes and locations are approximate and subject to change.*

**GENERAL CAMPING**

**UNRESERVED GENERAL CAMPING AREA**

106	99	92	85	78	71	64	57	50	43	36	29	22	15	8	1
107	100	93	86	79	72	65	58	51	44	37	30	23	16	9	2
108	101	94	87	80	73	66	59	52	45	38	31	24	17	10	3
109	102	95	88	81	74	67	60	53	46	39	32	25	18	11	4
110	103	96	89	82	75	68	61	54	47	40	33	26	19	12	5
111	104	97	90	83	76	69	62	55	48	41	34	27	20	13	6
112	105	98	91	84	77	70	63	56	49	42	35	28	21	14	7

1 2 3 4 5 6 7 8 9 10 11 12 13 14 15 16 17 18 19 20 21 22 23 24 25

**QUIET CAMPING**

**UNRESERVED QUIET CAMPING AREA**

SECURITY INFO POINT

36	37	38	39	40	41	42	43	44	45	46											
127	121	115	109	103	97	91	85	79	73	67	61	55	49	43	37	31	25	19	13	7	1
128	122	116	110	104	98	92	86	80	74	68	62	56	50	44	38	32	26	20	14	8	2
129	123	117	111	105	99	93	87	81	75	69	63	57	51	45	39	33	27	21	15	9	3
130	124	118	112	106	100	94	88	82	76	70	64	58	52	46	40	34	28	22	16	10	4
131	125	119	113	107	101	95	89	83	77	71	65	59	53	47	41	35	29	23	17	11	5
132	126	120	114	108	102	96	90	84	78	72	66	60	54	48	42	36	30	24	18	12	6

26 27 28 29 30 31 32 33 34 35 1 2 3 4 5 6 7 8 9 10



CIRCUIT

CIRCUIT

CIRCUIT